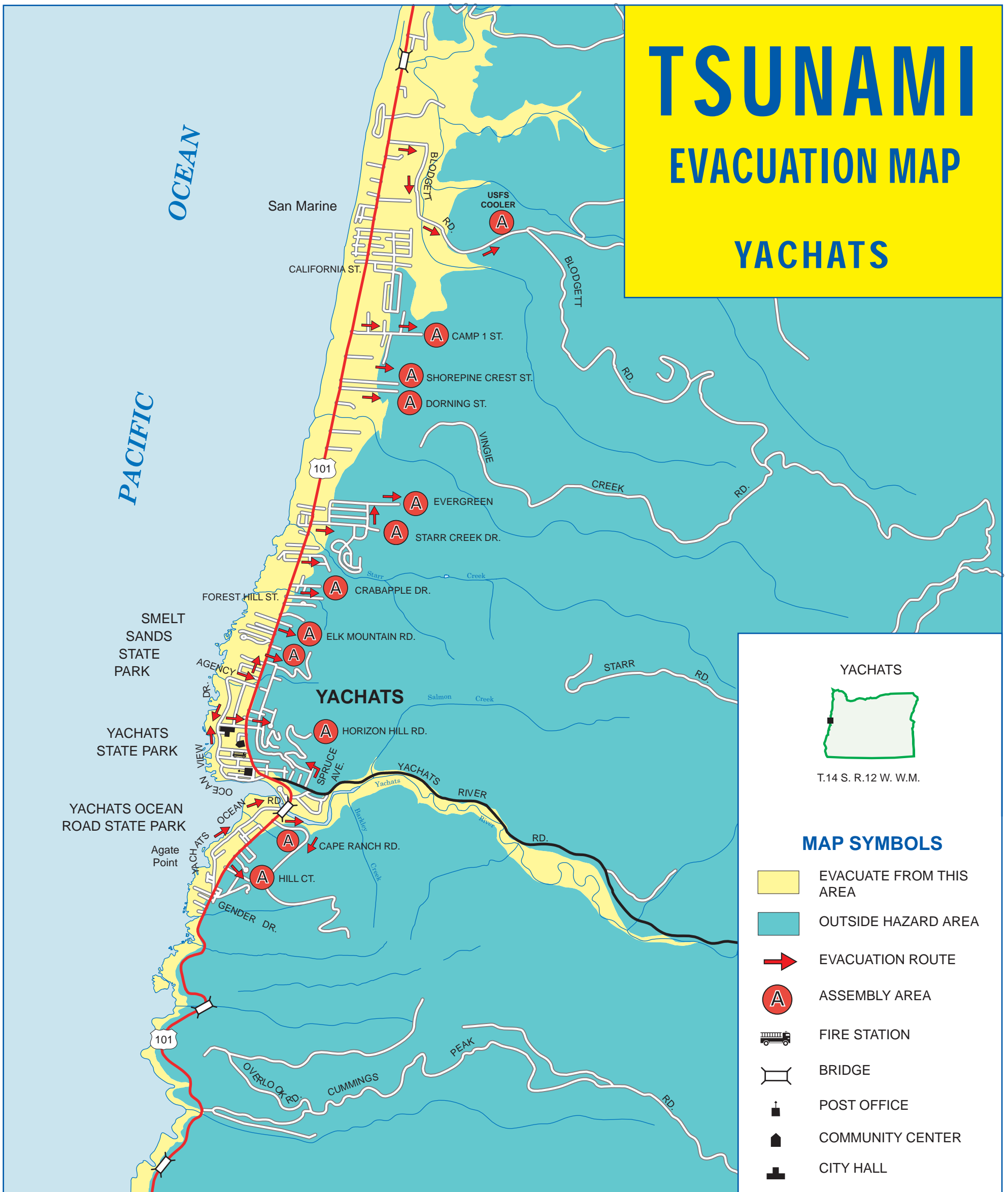










TSUNAMI EVACUATION MAP

YACHATS



T.14 S. R.12 W. W.M.

MAP SYMBOLS

-  EVACUATE FROM THIS AREA
-  OUTSIDE HAZARD AREA
-  EVACUATION ROUTE
-  ASSEMBLY AREA
-  FIRE STATION
-  BRIDGE
-  POST OFFICE
-  COMMUNITY CENTER
-  CITY HALL